











# City of Rolla

## 2021 - 2026 Storm Water Management Plan

### PHELPS COUNTY DRAINAGE BASINS

#### Legend

-  City Limits
-  Gasconade River
-  Bourbeuse River
-  Upper Meramec River
-  Dry Fork Creek
-  Little Piney Creek
-  Lower Big Piney River
-  Spring Creek
-  Mooney Branch
-  River / Stream



This map was prepared by the  
Department of Public Works  
Map revision date: July 2021

Appendix A  
Page A-4



### COUNTY DRAINAGE BASINS IN CITY OF ROLLA

